





Legend

-  Neighborhood Group Meeting Location
-  Neighborhood Group Boundary
-  Parcels
-  Right-of-Way



SW Thomas St Neighborhood Group



Date: May 28, 2024

NOTES:
 1. DUPLICATION OF THIS MAP IS PROHIBITED WITHOUT THE WRITTEN CONSENT OF THE CITY OF WAUSAU ENGINEERING DEPT.
 2. THIS MAP WAS COMPILED AND DEVELOPED BY THE CITY OF WAUSAU AND MARATHON COUNTY GIS. THE CITY AND COUNTY ASSUME NO RESPONSIBILITY FOR THE ACCURACY OF THE INFORMATION CONTAINED HEREIN.
 3. MAP FEATURES DEVELOPED FROM SEVERAL SOURCES INCLUDING, BUT NOT LIMITED TO AERIAL PHOTOGRAPHY AND GPS.
 4. PARCEL FEATURES DEVELOPED FROM MARATHON COUNTY LAND RECORDS.