




The City of Wausau
Marathon County, Wisconsin

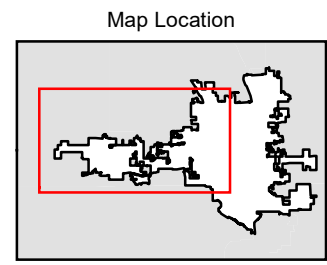
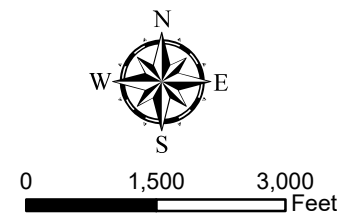


NOTES:
1. DUPLICATION OF THIS MAP IS PROHIBITED WITHOUT THE WRITTEN CONSENT OF THE CITY OF WAUSAU ENGINEERING DEPT.
2. THIS MAP WAS COMPILED AND DEVELOPED BY THE CITY OF WAUSAU AND MARATHON COUNTY GIS. THE CITY AND COUNTY ASSUME NO RESPONSIBILITY FOR THE ACCURACY OF THE INFORMATION CONTAINED HEREIN.
3. MAP FEATURES DEVELOPED FROM SEVERAL SOURCES INCLUDING, BUT NOT LIMITED TO AERIAL PHOTOGRAPHY AND GPS.

Polling Site
National Guard Armory
833 S 17th Ave

ALDERMANIC DISTRICT 9 & 11

 Polling Site
  District Boundary
  Ward Boundary



Map Date: November 30, 2021